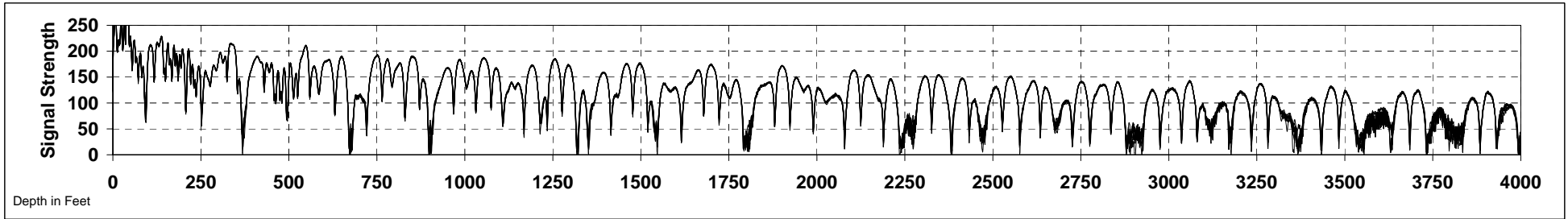
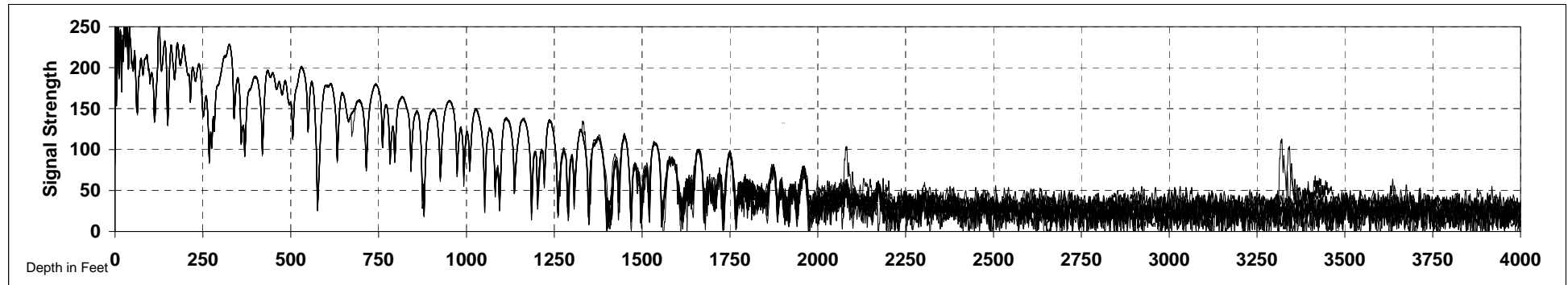


13529G1-Coal

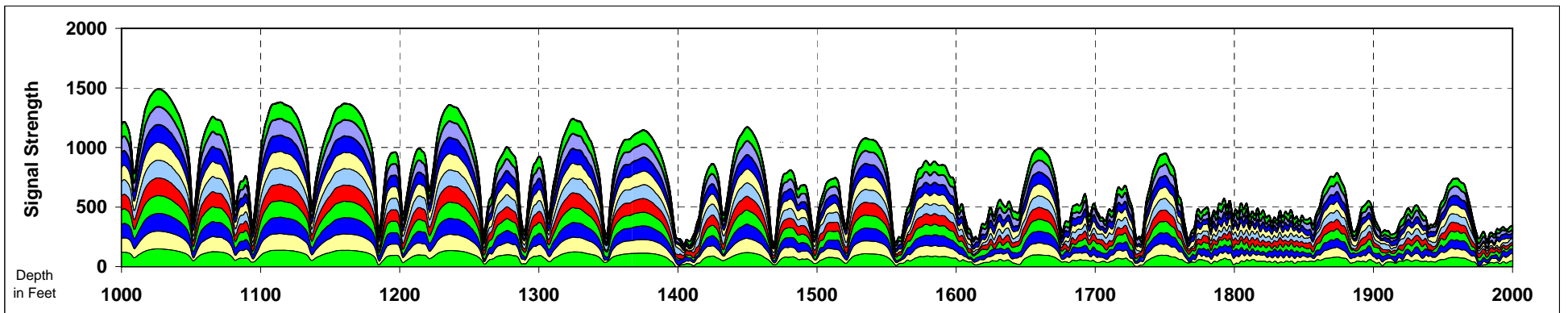
Cherokee County Texas



Normal raw signal response with same system settings



STEEP SIGNAL DECLINE DUE TO ABSORPTION BY COAL



Coal gas from 1600 to 1850 feet- processed signal