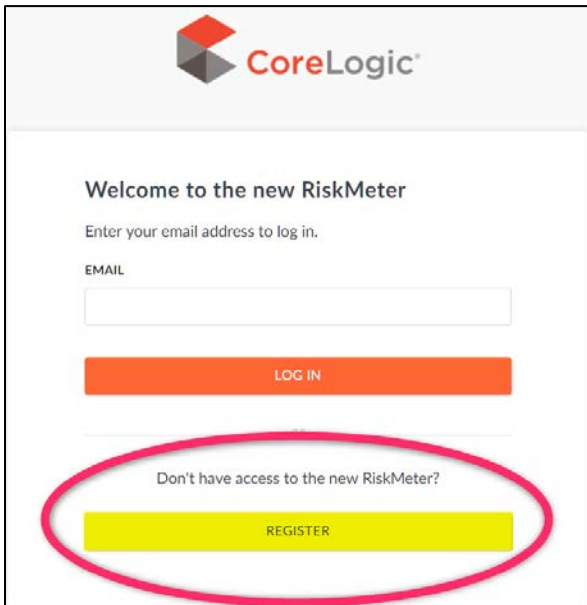


RiskMeter Flood Map Guide

<https://riskmeter.corelogic.com>

Before you can get started, you must register:



CoreLogic

Welcome to the new RiskMeter

Enter your email address to log in.

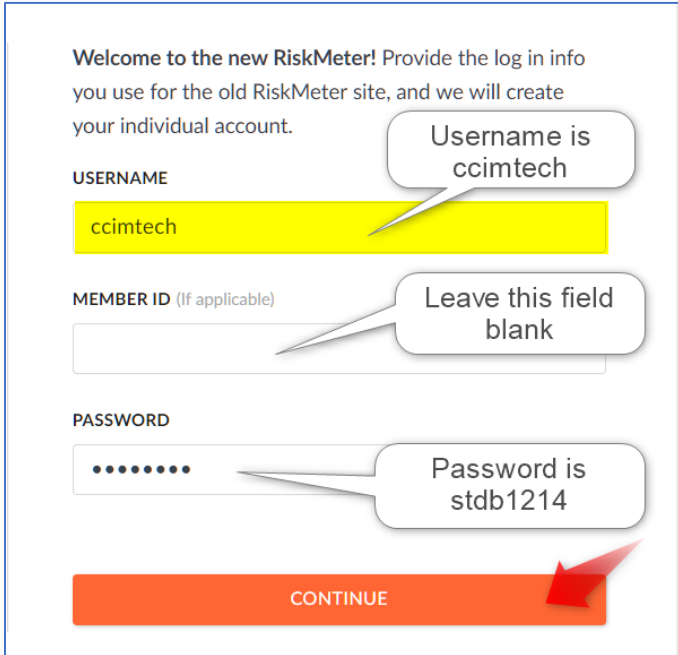
EMAIL

LOG IN

Don't have access to the new RiskMeter?

REGISTER

Use the following information to start the registration process, then select Continue:



Welcome to the new RiskMeter! Provide the log in info you use for the old RiskMeter site, and we will create your individual account.

USERNAME

ccimtech

MEMBER ID (if applicable)

Leave this field blank

PASSWORD

.....

Password is stdb1214

CONTINUE

Now enter your email address and first and last name, then select Create:



Account Creation

Great, we found you in the system. Please enter your name and email address.

EMAIL

Your email address

FIRST NAME

Your first name

LAST NAME

Your Last name

CREATE

Check your email for the for activation notice:



Almost There...

You'll receive an email soon with a link to activate your account and set your password.


From email body, Activate Account

Hello,

Welcome to CoreLogic! An account has been created for you to access CoreLogic products.

Please click the link below to activate your account within 72 hours by setting your password.

[Activate Account](#)



Enter Your New Password

Enter New Password

PASSWORD

 ✓

- ✓ Use 8 or more characters
- ✓ Use upper and lower case letters(e.g. Aa)
- ✓ Use a number (e.g. 123)
- ✓ Not contain your first name, last name, username or email address
- ✓ Not match your previous 6 passwords
- ✓ Not contain any common English words

CONFIRM PASSWORD

 ✓

UPDATE PASSWORD

You can then login:

Welcome to the new RiskMeter

Enter your email address to log in.

EMAIL

LOG IN

To begin the creation of a Flood Map, select Search and type in an address

Search Batch

 SEARCH

Turn on the Flood Zone Determination and Run Reports

ORDER REPORTS

Flood Zone Determin... ✕

WATER 1

Flood Zone Determination

RUN REPORTS

You can view the Flood Zones on the map by turning on “Flood Zones” and you can download a PDF report of the Flood Risk

5308 W PLANO PKWY PLANO, TX 75093
LOCATION ACCURACY: 9 EXCELLENT

WATER

Flood Zone Determination: OUT

PANEL DATE: June 07, 2017

MAP NUMBER: 480850370K

Map Satellite

RISK OVERLAYS

- FLOOD ZONES
 - X500 or B Zone
 - A Zone
 - V Zone
 - D Zone
- Floodway
- CBRA